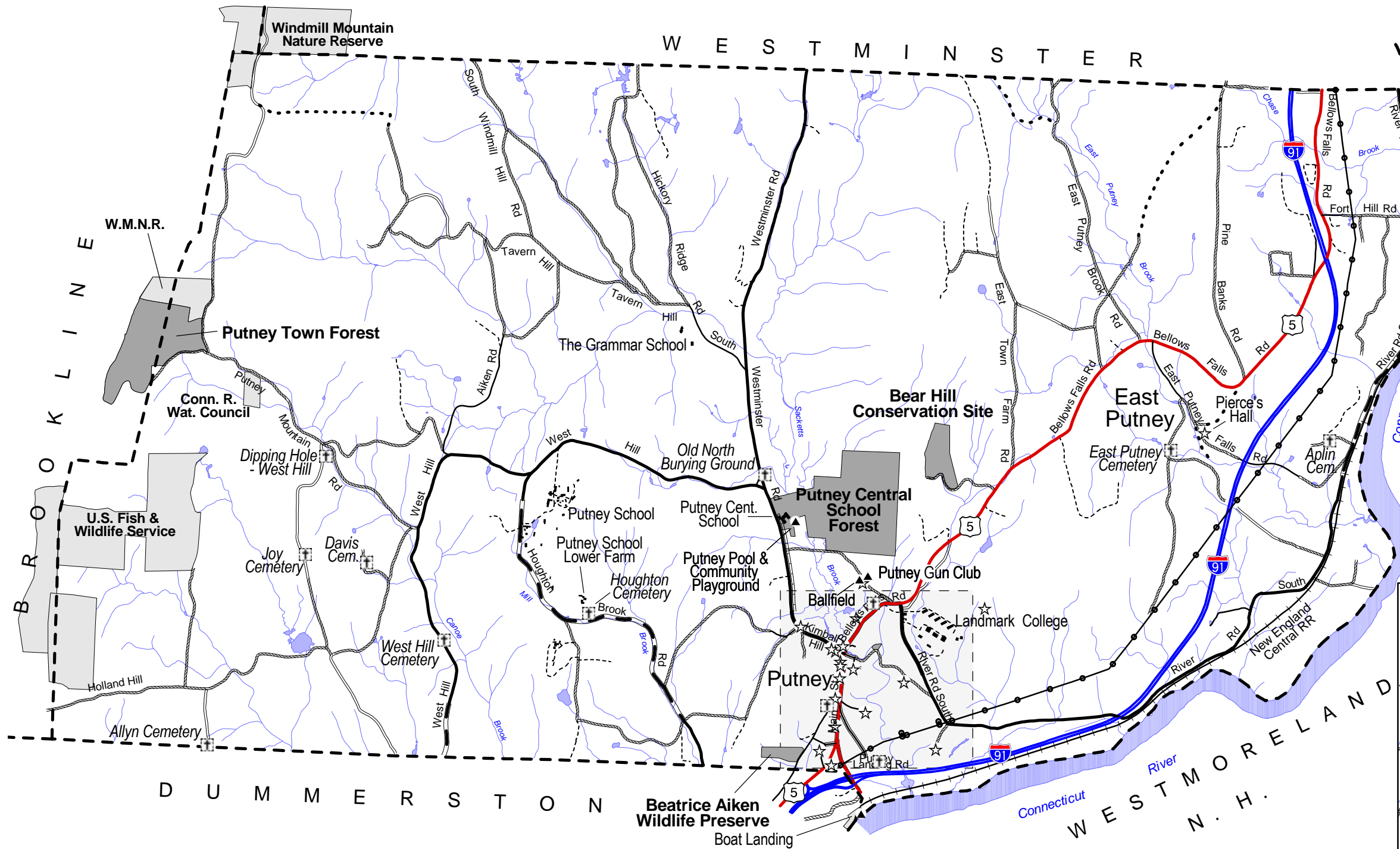
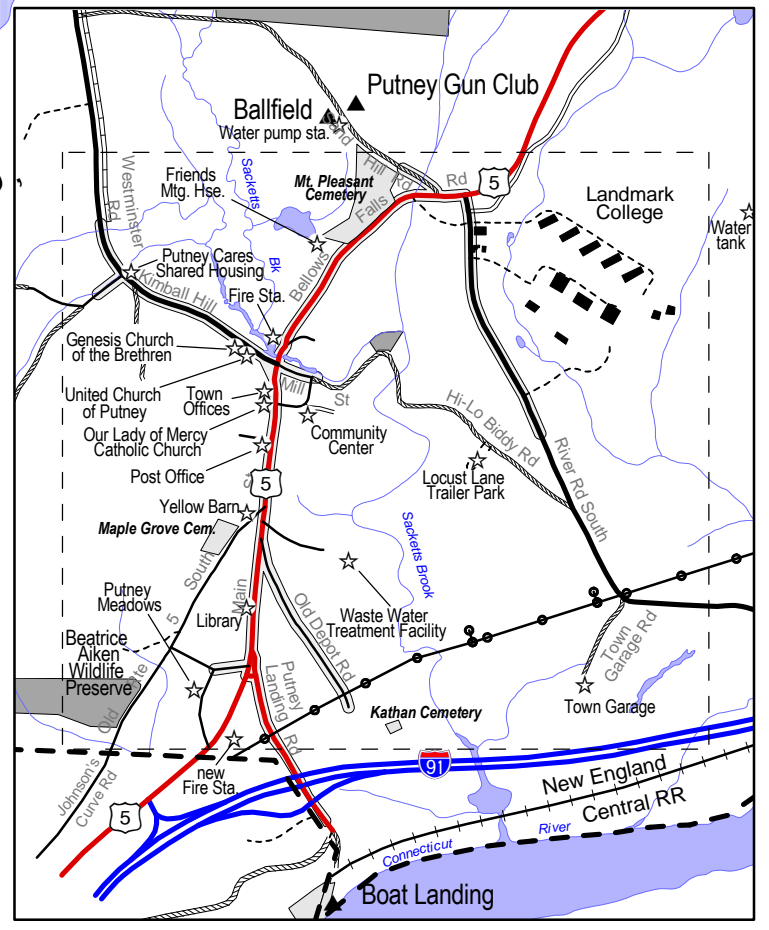


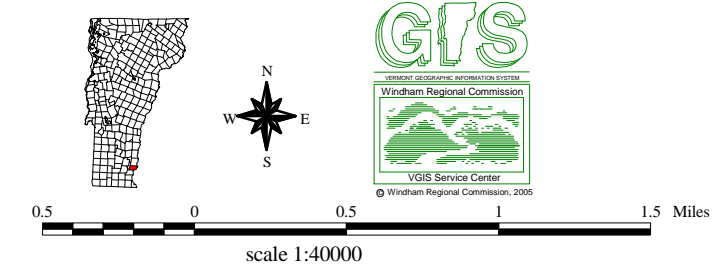
Notes:
 - This map should be used for planning purposes and general reference only.
 - A large scale color version of this map is available at the Putney Town Office.



Putney Village inset
 0.25 0 0.25 0.5 Miles
 scale 1:20000



Community Facilities and Utilities Town of Putney, Vermont



- Cemetery
- Recreation site
- School
- Community facility
- Sewer line extension
- Sewer service area
- Town of Putney Conservation Land
- other conservation land

Sources:
 - Electric transmission lines are taken from VGIS ELTRN data layer. They were digitized from 1:5000 orthophotos by Greenhome & O'Mara Inc. under contract with OGIS.
 - Cemetery locations were developed by Windham Regional Commission using 1:5000 scanned tax maps.
 - Community facilities, educational sites, and recreation sites were identified by the Putney Planning Commission. Locations were determined by Windham Regional Commission using 1:5000 orthophotos, photos.

- Property boundaries for town-owned lands were located by William FitzGerald, Land Surveyor, Putney, Vt. Property corners were captured by WRC GIS staff using a GPS receiver. Data were differentially corrected, and positional accuracy should be one to three meters. The exception is the Sacketts Brook Conservation Site: boundary data were taken from 1:5000 scanned tax maps.
 - Property boundary data for the U.S. Fish and Wildlife land was provided in digital format by the U.S. Fish and Wildlife Service's surveying office. These data were derived from field surveys performed by a licensed land surveyor. This property is part of the Conti Fish and Wildlife Refuge.
 - Property boundaries for privately-owned conservation lands were developed from three sources: captured by WRC GIS staff using a GPS receiver (data were differentially corrected, and positional accuracy should be one to three meters), located by William FitzGerald, Land Surveyor, Putney, Vt., and then captured by WRC GIS staff using a GPS receiver, or taken from 1:5000 scanned tax maps.
 - The sewer service area was defined by Putney Town Officials. Data were developed by Windham Regional Commission using 1:5000 road centerline data.